

2023 Q3 Map Data Release Notes

NORTH AMERICA



DISCLAIMER: Not all data components are available in all products or solutions. Additional licenses may apply for specific data content.

Table of Contents

1. General Routing and Map Data.....	3
2. ZIP/Postal Code & City Point Data	14
3. SPLC Data	19
4. Toll Data	21
5. Places Data	24
6. Energy Data.....	26
7. Contact Information.....	29

2023 Q3 North America General Routing and Map Data

Coverage & Statistics



COMPREHENSIVE

Highway and street-level

Includes cities, postal codes, addresses, truck attributes, Places, tolls

HIGH

Highway and street-level

Includes cities and postal codes with limited addresses, truck attributes and Places

INTERMEDIATE

Basic highway-level network

Includes cities, postal codes, limited Places

	STREET-LEVEL NETWORK IN MILES		HIGHWAY-LEVEL NETWORK IN MILES		LEVEL OF COVERAGE
	23Q3	previous	23Q3	previous	
UNITED STATES	7,079,581	7,076,787	876,980	876,500	Comprehensive
PUERTO RICO	26,025	26,025	3,080	3,080	High
US VIRGIN ISLANDS	1,386	1,386	199	199	High
CANADA	965,837	965,712	143,676	143,567	Comprehensive
MEXICO	368,110	368,110	98,606	98,606	Intermediate

	ADDRESS COVERAGE*	
	23Q3	previous quarter
UNITED STATES	3,326,460 miles of addressed roads	3,325,634 miles of addressed roads
PUERTO RICO	1,674 miles of addressed roads	1,674 miles of addressed roads
US VIRGIN ISLANDS	There are no addressed roads in the US Virgin Islands at this time	
CANADA	288,969 miles of addressed roads	288,962 miles of addressed roads
MEXICO	There are no addressed roads in Mexico at this time	

*Excludes highways and any other roads that don't have actual house numbers.

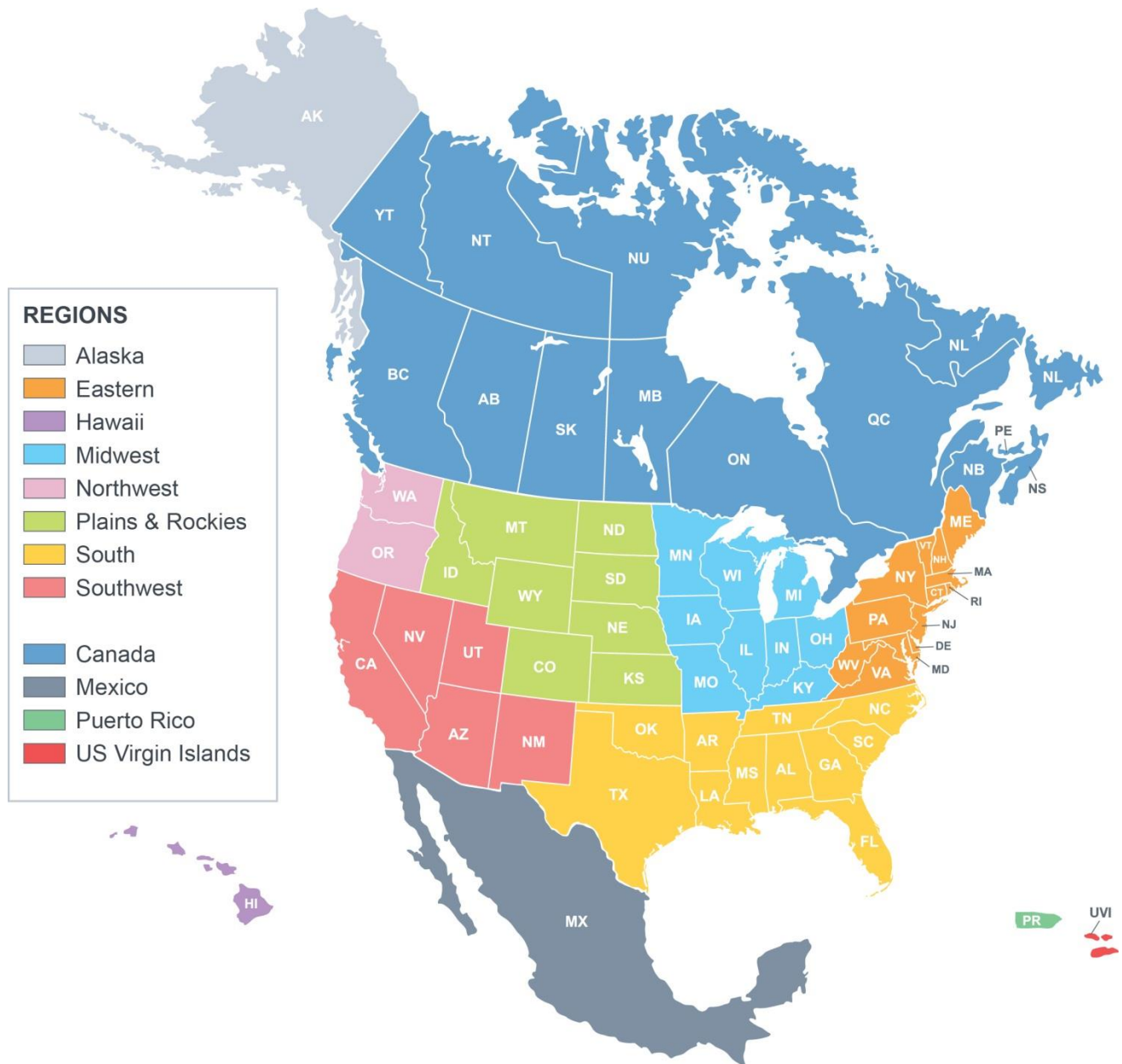
Summary of Key Updates

Updates in this North America data release include:

- Updates to the road network were made in **141 counties**
- **9** new construction road projects were added
- **Truck attributes** were updated; totaling more than **900,000 miles**
- **Truck through-travel** restrictions were updated within **88** city limits
- **Weight limits** were updated in **Ontario, Maine, Michigan, Maryland, and Vermont**
- **53' routing attribution** was reviewed and updated in **Alabama, Alaska, Arizona, and Arkansas**
- **Tolls** were updated to reflect new rates in **Michigan, Indiana, and Texas**
- **City points** and **postal codes** were updated for the **US** and **Canada**
- **5,648 new POIs** were added to the Places Database (1,986 distribution centers, 2,643 retail storefront, 1 intermodal facility, 1,007 manufacturing plants, 2 weigh stations, and 9 truck stops)
- **4,645 new site locations** were coded (1,558 distribution centers, 2,188 retail storefront, 1 intermodal facility, 895 manufacturing plants, 2 weigh stations, and 1 truck stop)
- More than **1529 customer-reported issues** were fixed
- More than **450 miles of new highway-level** network was added to the United States

Select Regional Updates

The release notes are grouped into the following regions. Please note that only select updates are summarized. Other enhancements may also be included in this release.



ALASKA

There are no changes to report for this region.

EASTERN region

State	NEW CONSTRUCTION & OTHER UPDATES
CONNECTICUT	<ul style="list-style-type: none">Updates to the road network were made in the following counties: Hartford, Windham
MARYLAND	<ul style="list-style-type: none">Updates to the road network were made in the following counties: Anne Arundel, Baltimore, Carroll, Charles
MAINE	<ul style="list-style-type: none">ME-4, Martin Street and Turner Street Jughandles – The intersection of ME-4, Martin Street and Turner Street were reconfigured from a 't' shapes into two jughandles. Auburn, ME 44.144005N, 70.227007WUpdates to the road network were made in the following counties: Androscoggin, Cumberland, Piscataquis, Sagadahoc, Somerset, Washington, York
NEW HAMPSHIRE	<ul style="list-style-type: none">Updates to the road network were made in the following counties: Belknap, Strafford, Sullivan
NEW JERSEY	<ul style="list-style-type: none">County Route 539 and County Route 539A Roundabout – The intersection of County Route 539 and County Route 539A was reconfigured into a roundabout. Upper Freehold, NJ 40.149783N, 74.538464WNJ-3 westbound off ramp, County Route 621 and County Route 709 Roundabout – The intersection of the NJ-3 westbound off ramp, County Route 621 and County Route 709 was reconfigured into a roundabout. Clifton, NJ 40.871744N, 74.189575W
NEW YORK	<ul style="list-style-type: none">Updates to the road network were made in the following counties: Cattaraugus, St. Lawrence
PENNSYLVANIA	<ul style="list-style-type: none">Updates to the road network were made in the following counties: Allegheny, Beaver, Berks, Bradford, Bucks, Cambria, Centre, Clinton, Columbia, Elk, Franklin, Fulton, Juniata, Lawrence, McKean, Perry, Snyder, Tioga, Union, Venango, tWayne
VERMONT	<ul style="list-style-type: none">Updates to the road network were made in the following counties: Caledonia, Essex, Lamoille, Rutland, Windham, Windsor

State	TRUCK-SPECIFIC UPDATES
MARYLAND	<ul style="list-style-type: none"> Truck through-travel restrictions were updated in the following areas: Denton, Smithsburg
MAINE	<ul style="list-style-type: none"> Truck through-travel restrictions were updated in the following areas: Naples
PENNSYLVANIA	<ul style="list-style-type: none"> Truck through-travel restrictions were updated in the following areas: Dickinson Township, East Petersburg Borough, Fallowfield Township, Forty Fort Borough, North East Borough, Richmond Township (Tio. Co.), Warren (City)

HAWAII

There are no construction updates to report for this region.

State	TRUCK-SPECIFIC UPDATES
HAWAII	<ul style="list-style-type: none"> Truck through-travel restrictions were updated in the following areas: Honolulu

MIDWEST region

State	NEW CONSTRUCTION & OTHER UPDATES
INDIANA	<ul style="list-style-type: none"> Updates to the road network were made in the following county: Boone
MICHIGAN	<ul style="list-style-type: none"> Updates to the road network were made in the following counties: Eaton, Hillsdale, Ionia, Lapeer, Tuscola
MINNESOTA	<ul style="list-style-type: none"> Updates to the road network were made in the following county: Stearns
MISSOURI	<ul style="list-style-type: none"> Updates to the road network were made in the following counties: Macon, Schuyler
OHIO	<ul style="list-style-type: none"> Updates to the road network were made in the following counties: Fairfield, Stark

State	TRUCK-SPECIFIC UPDATES
ILLINOIS	<ul style="list-style-type: none"> Truck through-travel restrictions were updated in the following areas: Forsyth, Fulton, New Baden, Savanna, South Jacksonville, Tolono
INDIANA	<ul style="list-style-type: none"> Truck through-travel restrictions were updated in the following areas: Newburgh
IOWA	<ul style="list-style-type: none"> Truck through-travel restrictions were updated in the following areas: Rock Valley, Story City, Tipton
MICHIGAN	<ul style="list-style-type: none"> Truck through-travel restrictions were updated in the following areas: Big Rapids Twp., Exeter, Grant Township, Lyons, Salem Township (All. Co.)
MINNESOTA	<ul style="list-style-type: none"> Truck through-travel restrictions were updated in the following areas: Cold Spring, Columbus, Ely, Goodview, Granite Falls, Melrose, Perham, Plainview, Sandstone, Wadena
OHIO	<ul style="list-style-type: none"> Truck through-travel restrictions were updated in the following areas: Clinton, Vandalia
WISCONSIN	<ul style="list-style-type: none"> Truck through-travel restrictions were updated in the following areas: West Milwaukee

NORTHWEST region

State	NEW CONSTRUCTION & OTHER UPDATES
OREGON	<ul style="list-style-type: none"> Updates to the road network were made in the following counties: Klamath, Linn
WASHINGTON	<ul style="list-style-type: none"> Updates to the road network were made in the following counties: Adams, Asotin, Douglas, Kittitas, Mason, San Juan, Snohomish, Stevens, Wahkiakum, Whatcom

PLAINS and ROCKIES region

State	NEW CONSTRUCTION & OTHER UPDATES
COLORADO	<ul style="list-style-type: none"> Updates to the road network were made in the following county: Pueblo
IDAHO	<ul style="list-style-type: none"> Updates to the road network were made in the following county: Twin Falls
KANSAS	<ul style="list-style-type: none"> K-14 Realignment Project – A new alignment of KS-14 between Hutchinson, KS to Sterling, KS with diamond interchanges at 16th Road, County Route 560 and County Route 2026. Hutchinson, KS 38.174473N, 98.10498W

NEBRASKA	<ul style="list-style-type: none"> • US-30 Realignment – A new alignment of US-30 from North Bend, NE to Fremont, NE. North Bend, NE <i>41.480307N, 96.65281W</i>
NORTH DAKOTA	<ul style="list-style-type: none"> • Updates to the road network were made in the following counties: Adams, Barnes, Benson, Bottineau, Burke, Dickey, Divide, Eddy, Foster, Golden Valley, Grant, Hettinger, La Moure, Logan, Mercer, Oliver, Pembina, Pierce, Ransom, Richland, Rolette, Sargent, Steele, Towner, Traill, Walsh, Ward, Wells
SOUTH DAKOTA	<ul style="list-style-type: none"> • I-90 Exit 59 Diverging Diamond Interchange – The junction of I-90 and North Lacrosse Street was reconfigured from a diamond to a diverging diamond interchange. Rapid City, SD <i>44.103928N, 103.203586W</i>

State	TRUCK-SPECIFIC UPDATES
COLORADO	<ul style="list-style-type: none"> • Truck through-travel restrictions were updated in the following areas: Severance, Walsenburg
IDAHO	<ul style="list-style-type: none"> • Truck through-travel restrictions were updated in the following areas: Salmon
KANSAS	<ul style="list-style-type: none"> • Truck through-travel restrictions were updated in the following areas: Galena, Lindsborg
MONTANA	<ul style="list-style-type: none"> • Truck through-travel restrictions were updated in the following areas: Dillon, Glasgow, Hardin
NORTH DAKOTA	<ul style="list-style-type: none"> • Truck through-travel restrictions were updated in the following areas: Grafton

SOUTH region

State	NEW CONSTRUCTION & OTHER UPDATES
FLORIDA	<ul style="list-style-type: none"> • Updates to the road network were made in the following counties: Alachua, Baker, Escambia, Franklin, Gadsden, Hardee, Holmes, Jefferson, Levy, Liberty, Monroe, Polk, Putnam, Sumter, Taylor, Union, Walton
GEORGIA	<ul style="list-style-type: none"> • Updates to the road network were made in the following counties: Bartow, Chatham, Cobb, Columbia, Gwinnett, McDuffie, McIntosh, Meriwether, Miller, Mitchell, Monroe, Worth
LOUISIANA	<ul style="list-style-type: none"> • Updates to the road network were made in the following county: St. Tammany
TEXAS	<ul style="list-style-type: none"> • Updates to the road network were made in the following counties: Comal, Hood, Johnson, Wise

State	TRUCK-SPECIFIC UPDATES
GEORGIA	<ul style="list-style-type: none"> Truck through-travel restrictions were updated in the following areas: Tallapoosa
LOUISIANA	<ul style="list-style-type: none"> Truck through-travel restrictions were updated in the following areas: Victon
MISSISSIPPI	<ul style="list-style-type: none"> Truck through-travel restrictions were updated in the following areas: Newton
NORTH CAROLINA	<ul style="list-style-type: none"> Truck through-travel restrictions were updated in the following areas: Benson, Carolina Shores, Elizabeth, Elkin, Lowell, Newport, Pittsboro, Ranlo, Red Springs, Rutherfordton, Southern Shores, Wilkesboro, Wingate
TENNESSEE	<ul style="list-style-type: none"> Truck through-travel restrictions were updated in the following areas: Selmer
TEXAS	<ul style="list-style-type: none"> Truck through-travel restrictions were updated in the following areas: Abilene, Alvarado, Farmersville, Friona

SOUTHWEST region

State	NEW CONSTRUCTION & OTHER UPDATES
NEVADA	<ul style="list-style-type: none"> Updates to the road network were made in the following counties: Clark, Elko, Eureka, Nye, White Pine
NEW MEXICO	<ul style="list-style-type: none"> Updates to the road network were made in the following counties: Curry, Dona Ana, Otero
UTAH	<ul style="list-style-type: none"> Updates to the road network were made in the following county: Uintah

State	TRUCK-SPECIFIC UPDATES
CALIFORNIA	<ul style="list-style-type: none"> Truck through-travel restrictions were updated in the following areas: Oceanside, Temecula

CANADA

Province	
NOVA SCOTIA	<ul style="list-style-type: none">• Akerley Boulevard and Wilkinson Avenue Roundabout – The intersection of Akerley Boulevard and Wilkinson Avenue was reconfigured into a roundabout. Dartmouth, NS 44.721885N, 63.581811W• Trans-Canada Highway Realignment – Trans-Canada Highway has been realigned from Kenzieville, NS to Glen Bard, NS, with a dumbbell style interchange at NS-4. Kenzieville, NS 45.567823N, 62.216706W• Trans-Canada Highway Exit 30 – The interchange of Trans-Canada Highway and Beaver Meadow Road was reconfigured from a diamond into a dumbbell interchange. Saint Andrews, NS 45.56702N, 62.128882W

Province	TRUCK-SPECIFIC UPDATES
BRITISH COLUMBIA	<ul style="list-style-type: none">• Truck through-travel restrictions were updated in the following areas: Fairview, Fort Macleod
NEW BRUNSWICK	<ul style="list-style-type: none">• Truck through-travel restrictions were updated in the following areas: Dalhousie
MANITOBA	<ul style="list-style-type: none">• Truck through-travel restrictions were updated in the following areas: Beausejour, Cornwallis
QUEBEC	<ul style="list-style-type: none">• Truck through-travel restrictions were updated in the following areas: Saint-Cyrille-de-Wendover, Saint-Germain-de-Grantham, Val-David
SASKATCHEWAN	<ul style="list-style-type: none">• Truck through-travel restrictions were updated in the following areas: Edenwold No 158, Nipawan

MEXICO

There are no changes to report for this region.

PUERTO RICO

There are no changes to report for this region.

US VIRGIN ISLANDS

There are no changes to report for this region.

Section 2

2023 Q3 North America ZIP/Postal Code & City Point Data

Coverage & Statistics

We maintain an extensive database of city points, ZIP codes, and postal codes in order to provide accurate geocoding in all of our products. This data currently covers:

Country	Number of City Points	Number of ZIP/Postal Codes
UNITED STATES	191,300	51,376
PUERTO RICO	2,280	207
US VIRGIN ISLANDS	251	26
CANADA	18,024	885,287
MEXICO	56,978	156,289

Summary of Updates

Type	Summary
ADDITIONS	<ul style="list-style-type: none">• 3 new US zip codes or acceptable names
CHANGES	<ul style="list-style-type: none">• 8 U.S. zip codes changed to better align them with their service area• 2 Zip codes naming Adjustments• 1 City point moved
DELETIONS	<ul style="list-style-type: none">• n/a

Additions

These codes were added to the data as new codes or new acceptable names to an existing code or city location.

U.S. ZIP Codes Added:

- 84144 Queen Creek, AZ, Pinal
- 85144 San Tan Valley, AZ, Pinal
- 85144 San Tan Vly, AZ, Pinal

Mexican Postal Codes Added:

- *There are no changes to the data in this dataset*

Canadian Postal Codes Added:

- *There are no changes to the data in this dataset*

City Points Added:

Changes

U.S. ZIP Code Changes

ZIP Code Location Adjustments:

The locations of these postal codes were changed to better align them with their service area.

- 85142 Chandler Heights, AZ, Maricopa
- 85142 Chandler Hts, AZ, Maricopa
- 85142 Queen Creek, AZ, Maricopa
- 85142 San Tan Valley, AZ, Maricopa
- 85142 San Tan Vly, AZ, Maricopa
- 99553 Akutan, AK, Aleutians East
- 99608 Karluk, AK, Kodiak Island
- 99624 Larsen Bay, AK, Kodiak Island

ZIP Code Naming Adjustments:

The names of these codes were changed and the new name is now reflected in the data.

- 65305 Whiteman Air Force Base New, MO, Johnson
- 76657 McGregor, TX, McLennan

ZIP Code County Name Changes:

- *There are no changes to the data in this dataset*

P.O. Box Only Designation Added:

P.O. Box Only Designation Removed:

- *There are no changes to the data in this dataset*

Mexican Postal Code Changes

Postal Code Location Adjustments:

- *There are no changes to the data in this dataset*

Postal Code Naming Adjustments:

The names of these codes were changed and the new name is now reflected in the data.

- *There are no changes to the data in this dataset*

Canadian Postal Code Changes

Postal Code Location Adjustments:

Postal Code Naming Adjustments:

The names of these codes were changed and the new name is now reflected in the data.

- *There are no changes to the data in this dataset*

City Point Changes

City Points Moved:

The locations of these City Points were changed to better align them to a more geographical centralized location.

- Karluk, AK, Kodiak Island

City Point Name Changes:

- *There are no changes to the data in this dataset*

City Point County Names Added:

- *There are no changes to the data in this dataset*

City Point County Name Changes:

- *There are no changes to the data in this dataset*

Deletions

These codes were removed from the data due to the code's official cancellation by the governing authority; removal of an erroneous duplicate point; a record with an erroneous county; a code's previously acceptable name that is no longer being accepted; or the removal of a record that is found to be a non-city.

PO Box Only

PO Box Only Changes:

PO Box only designations reflect ZIP codes serving PO Boxes with no carrier routes; these ZIP code points are treated as non-routable.

PO Box Only Designations:

- *There are no changes to the data in this dataset*

U.S. ZIP Codes Removed

Mexican Postal Codes Removed

- *There are no changes to the data in this dataset*

Canadian Postal Codes Removed

- *There are no changes to the data in this dataset*

City Points Removed

Duplicate City Points Removed:

- *There are no changes to the data in this dataset*

Erroneous City Points Removed:

- *There are no changes to the data in this dataset*

Other Updates

Key ZIP Related

Key ZIP Changes:

Key ZIPs are the top geocoded ZIP Code match when using the pick list for cities. If you don't use the pick list, this is the default ZIP Code match.

Key ZIP Corrections:

- *There are no changes to the data in this dataset*

Key ZIP Designation Removed:

- *There are no changes to the data in this dataset*

Key City Related

Key City Changes:

Key Cities are the top geocoded city match when using the pick list for ZIP codes. If you don't use the pick list, this is the default city match. This designation coincides with USPS's 'Preferred City' designation for a ZIP code.

Key City Corrections

- *There are no changes to the data in this dataset*

Key City Designation Removed:

- *There are no changes to the data in this dataset*

Section 3

2023 Q3 North America SPLC Data

Coverage & Statistics

Standard Point Location Codes (SPLC) are unique numbers assigned to locations originating and receiving freight in North America. Currently we have 112,645 SPLC codes in accordance with the National Motor Freight Traffic Association, which owns and maintains this data.

Summary of Updates

Type	Summary
ADDITIONS	<ul style="list-style-type: none">n/a
CHANGES	<ul style="list-style-type: none">4 SPLC locations changed to better align them with their service area
DELETIONS	<ul style="list-style-type: none">n/a

Additions

These codes were added to the data as new codes or a new acceptable name to an existing code.

- There are no changes to the data in this dataset*

Changes

The locations of these codes were changed to better align them with their service area.

SPLC Location Corrections:

- 797114000 Queen Creek, AZ, Maricopa
- 813055000 Karluk, AK, Kodiak Island
- 813090000 Larsen Bay, AK, Kodiak Island
- 814091000 Akutan, AK, Aleutians East

SPLC Name Correction:

- There are no changes to the data in this dataset*

Deletions

These SPLC codes were discontinued by the governing authority and removed from the data, including the removal of an acceptable name or the code itself. Removals can be due to the SPLC codes official cancellation or the removal of a previously acceptable name that is no longer being accepted.

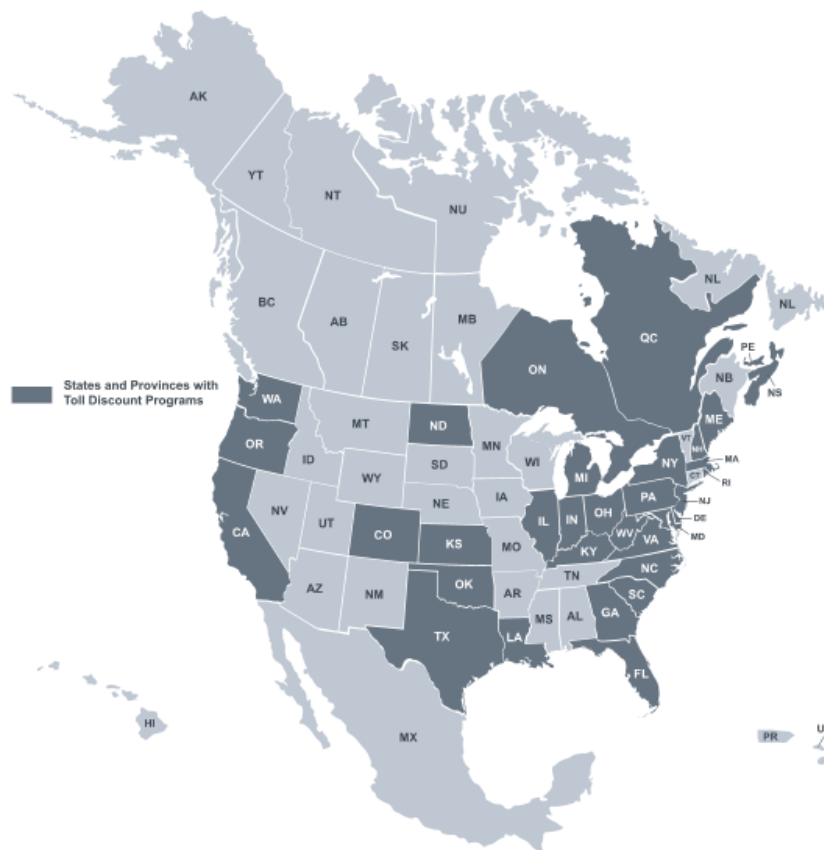
- *There are no changes to the data in this dataset*

Section 4

2023 Q3 North America Toll Data

Coverage & Statistics

We maintain TK physical toll plaza locations across North America. At each toll plaza, toll costs for cash and discount toll programs, ticket and barrier systems, time of day variations, and vehicle dimensions based on weight, axle count, and trailer count are modeled depending on how the tolling authority set rates.



Toll Discount Programs

Many tolling authorities offer standard discount plans to receive discounted toll rates when traveling on participating roadways. Below is a list of the supported discount programs:

Discount Program	Valid In	Discount Program	Valid In
407 ETR Transponder	ON Canada	GeauxPass	LA
A25 Transponder	QC Canada	Good To Go	WA
A30 EXPRESS Transponder	QC Canada	GO-PASS	CO
Beach Express GO VISIT	AL	I-Pass	IL
BreezeBy	OR	K-Tag	KS
Downbeach Express Pass	NJ	Laredo Trade Tag	TX
E-Fast Pass	TX	LeeWay	FL
E-Pass	TX	MACPASS	NS
E-Pass Canada	NS Canada	NC Quick Pass	NC
ExpressPass	NY, ON Canada	NEXPRESS TOLL	MI, ON Canada
EXpressToll	CO	Palmetto Pass (PAL PASS)	SC
EZ Tag	TX	Peach Pass	GA
EZPass	DE, IL, IN, KY, ME, MD, MA, NH, NJ, NY, NC, OH, PA, RI, VA, WV	PikePass	OK
EZPass-MA	MA	RiverLink	IN, KY
EZPass-MD	MD	StraitPASS	PEI Canada
EZPass-ME	ME	SunPass	FL
EZPass-NJ	NJ	TollTag	LA, TX
EZPass-NY	NY	TxTag	TX
EZPass-WV	WV		
FasTrak	CA		

Summary of Updates

Region	Updates to Toll Road
UNITED STATES	
MICHIGAN	<ul style="list-style-type: none">• Liberty Bridge – new rates start 6/16/23
TEXAS	<ul style="list-style-type: none">• Lewisville Lake Toll Bridge – rate increase as of 7/1/23• Dallas North Tollway – rate increase as of 7/1/23• President George Bush Turnpike – rate increase as of 7/1/23• PGBT Western Extension SH 161 – rate increase as of 7/1/23• Sam Rayburn Tollway TX 121 – rate increase as of 7/1/23• Addison-Airport Tunnel – rate increase as of 7/1/23• Mountain Creek Lake Bridge – rate increase as of 7/1/23• Chisholm Trail Parkway – rate increase as of 7/1/23• 360 Tollway – rate increase as of 7/1/23
INDIANA	<ul style="list-style-type: none">• Indiana Toll Road – rate increase as of 7/1/23

Other Toll-Related Updates

The following new road has been added to the map database along with their corresponding toll costs:

- **Liberty Bridge** – new toll bridge opened 6/16/23

Other toll related updates:

- N/A

Coverage & Statistics

Trimble Maps products provide the ability to search, display and route to millions of business points of interest. Called “Places,” these locations are verified by Data Axle®, a leading provider of business data. Trimble Maps also maintains a unique set of truck-specific Places including truck stops, intermodal terminals, weigh stations and rest areas. Places are located strategically for truck access and provide a safe way for drivers to access businesses most relevant to them.

	CoPilot	CoPilot Truck	PC*MILER
NORTH AMERICA*	6,023,452	6,330,686	13,560,975

* Most Place coverage currently limited to U.S. and Canada

Truck-Specific Places - Count per Category

This list highlights exclusive Place types from the total Place data available in this dataset:

NUMBER OF PLACES	
BORDER CROSSINGS	3,086
CAT SCALES™	1,824
DIESEL EXHAUST FLUID	1,346
DISTRIBUTION CENTERS	96,084
MANUFACTURING PLANTS	53,572
INTERMODAL FACILITIES	289
LCV LOTS	60
REST AREAS	2,905
TRUCK STOPS	7,471
TRUCK WASHES	632
WALMART OVERNIGHT PARKING	1,456
WEIGH STATIONS	1,053

Summary of Updates

- An update of all Data Axle® Places was conducted on all major Place categories in the U.S. and Canada including but not limited to: Hotels, Restaurants, Gas Stations, Entertainment, Medical and Retail.

Truck-Specific Place Updates

This list highlights exclusive Place types from the total Place data available in this dataset:

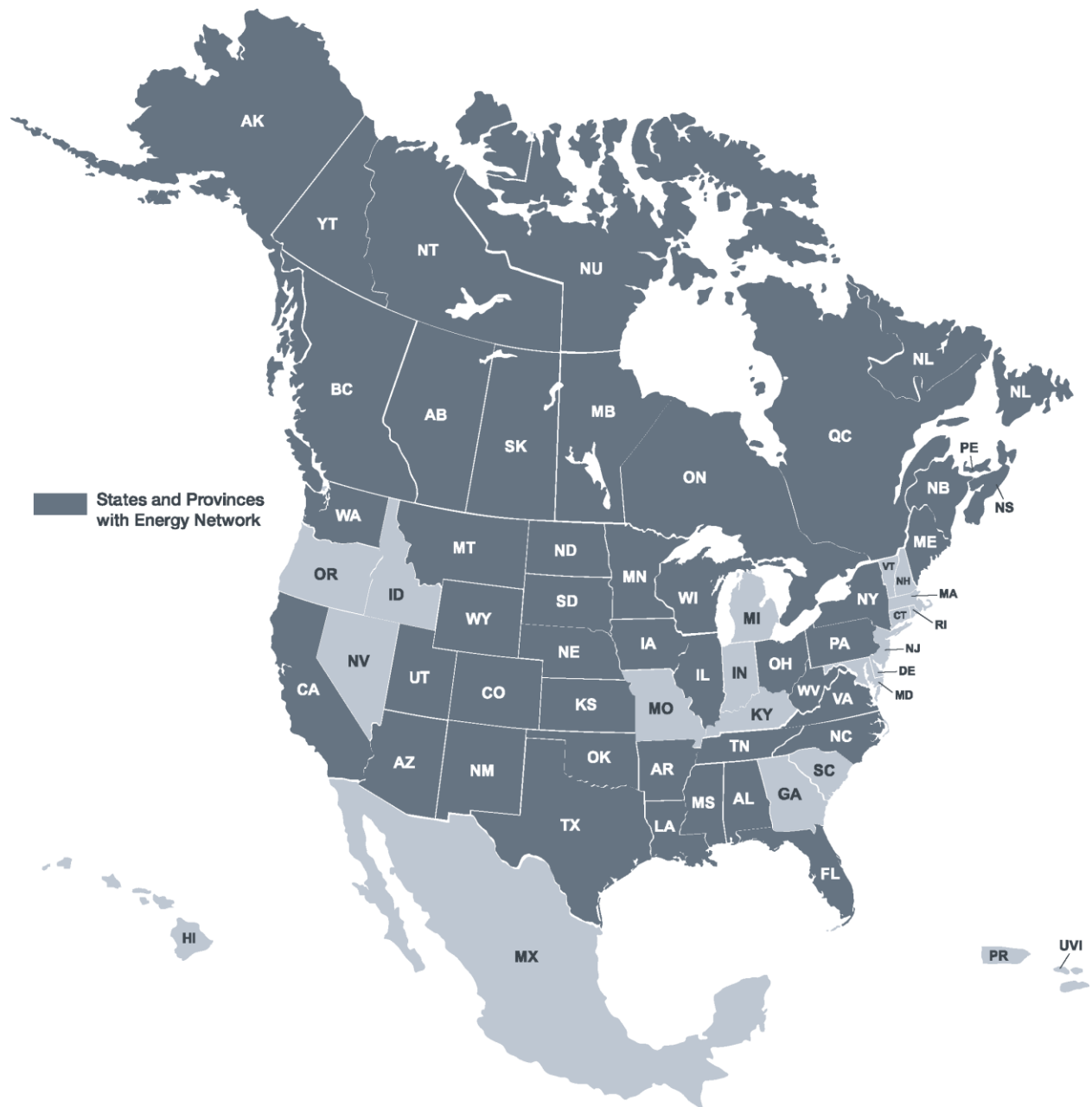
SELECT PLACE UPDATES	
BORDER CROSSINGS*	<ul style="list-style-type: none">• All border locations were updated
DISTRIBUTION CENTERS	<ul style="list-style-type: none">• 1,986 new locations were added to the database
INTERMODAL FACILITIES	<ul style="list-style-type: none">• 1 new location was added to the database
STATE WEIGH STATIONS	<ul style="list-style-type: none">• 2 new locations were added to the database
TRUCK STOPS	<ul style="list-style-type: none">• 9 new locations were added to the database
REST AREAS	<ul style="list-style-type: none">• 0 new locations were added to the database
MANUFACTURING PLANTS	<ul style="list-style-type: none">• 1,007 new locations were added to the database
WALMART OVERNIGHT PARKING	<ul style="list-style-type: none">• 0 new locations were added to the database

* Border defined as any changes in jurisdiction between states, provinces or countries.

Section 6

2023 Q3 North America Energy Data

Coverage & Statistics



The following states/provinces have existing energy network (lease roads) and Places:

REGION	NETWORK	PLACE TYPES		
		WELL	FACILITY	LAND SURVEY ADDRESS
UNITED STATES				
ALABAMA	✓			
ALASKA	✓	✓		
ARIZONA	✓			
ARKANSAS	✓	✓		✓
CALIFORNIA	✓	✓		✓
COLORADO	✓	✓	✓	✓
FLORIDA	✓			
ILLINOIS	✓			
IOWA	✓			
KANSAS	✓	✓		
LOUISIANA	✓	✓	✓	✓
MAINE	✓			
MINNESOTA	✓			
MISSISSIPPI	✓	✓		✓
MONTANA	✓	✓	✓	✓
NEBRASKA	✓			
NEW MEXICO	✓	✓	✓	✓
NEW YORK	✓	✓		
NORTH CAROLINA	✓			
NORTH DAKOTA	✓	✓	✓	✓
OHIO	✓	✓		✓
OKLAHOMA	✓	✓	✓	✓
PENNSYLVANIA	✓	✓		
SOUTH DAKOTA	✓			
TENNESSEE	✓			
TEXAS	✓	✓		
UTAH	✓	✓	✓	✓
VIRGINIA	✓			
WASHINGTON	✓			
WEST VIRGINIA	✓	✓		
WISCONSIN	✓			
WYOMING	✓	✓	✓	✓
CANADA				
ALBERTA	✓	✓	✓	✓
BRITISH COLUMBIA	✓	✓	✓	✓
MANITOBA	✓	✓		✓
NEW BRUNSWICK	✓			
NEW LABRADOR	✓			

NORTHWEST TERRITORIES	✓			
NOVA SCOTIA	✓			
NUNAVUT	✓			
ONTARIO	✓			
PRINCE EDWARD ISLAND	✓			
QUEBEC				
SASKATCHEWAN	✓	✓		✓
YUKON TERRITORY	✓			

Summary of Updates

There are no changes to report at this time

Section 7

Contact Information

Contact

PC*MILER Technical Support

H: 8:00 AM – 5:00 PM Eastern Time,
Monday-Friday, except U.S. holidays

P: 800-377-6453, ext. 2

P: 609-683-0220, ext. 2 (outside the U.S.)

W: <https://support.pcmiler.com>

PC*MILER Sales

H: 9:00 AM – 5:00 PM Eastern Time,
Monday-Friday, except U.S. holidays

P: 800-377-6453, ext. 1

P: 609-683-0220, ext. 1 (outside the U.S.)

W: [Contact Us](#)

About Trimble Maps

Trimble Maps provides global map-centric technology dedicated to transforming journeys through innovative routing, scheduling, visualization and navigation solutions. Built on map data and a routing engine designed specifically for commercial vehicles, its development platform and trusted products are made for a broad range of industries, workforces and fleets of all sizes. The Trimble Maps brands including PC*MILER, CoPilot and Appian are the foundation for safe and efficient journeys worldwide—one driver, one vehicle, one fleet at a time. Trimble Maps is a Division of Trimble: [Maps.trimble.com](https://maps.trimble.com).



MAPS | Maps & Applications for Professional Solutions