

2023 Q2.1 Map

Release Notes

NORTH AMERICA



MAPS | Maps & Applications for Professional Solutions

DISCLAIMER: Not all data components are available in all products or solutions. Additional licenses may apply for specific data content.

Table of Contents

- 1. General Routing and Map Data..... 3
- 2. ZIP/Postal Code & City Point Data 14
- 3. SPLC Data 23
- 4. Toll Data 27
- 5. Places Data 30
- 6. Energy Data..... 32
- 7. Contact Information..... 35

Section 1

2023 Q2.1 North America General Routing and Map Data

Coverage & Statistics



COMPREHENSIVE

Highway and street-level

Includes cities, postal codes, addresses, truck attributes, Places, tolls

HIGH

Highway and street-level

Includes cities and postal codes with limited addresses, truck attributes and Places

INTERMEDIATE

Basic highway-level network

Includes cities, postal codes, limited Places

	STREET-LEVEL NETWORK IN MILES		HIGHWAY-LEVEL NETWORK IN MILES		LEVEL OF COVERAGE
	23Q2.1	previous	23Q2.1	previous	
UNITED STATES	7,076,787	7,074,194	876,500	876,261	Comprehensive
PUERTO RICO	26,025	26,026	3,080	3,080	High
US VIRGIN ISLANDS	1,386	1,386	199	199	High
CANADA	965,712	965,709	143,567	143,564	Comprehensive
MEXICO	368,110	368,110	98,606	98,606	Intermediate

	ADDRESS COVERAGE*	
	23Q2.1	previous
UNITED STATES	3,325,634 miles of addressed roads	3,327,344 miles of addressed roads
PUERTO RICO	1,674 miles of addressed roads	1,675 miles of addressed roads
US VIRGIN ISLANDS	There are no addressed roads in the US Virgin Islands at this time	
CANADA	288,962 miles of addressed roads	288,986 miles of addressed roads
MEXICO	There are no addressed roads in Mexico at this time	

*Excludes highways and any other roads that don't have actual house numbers.

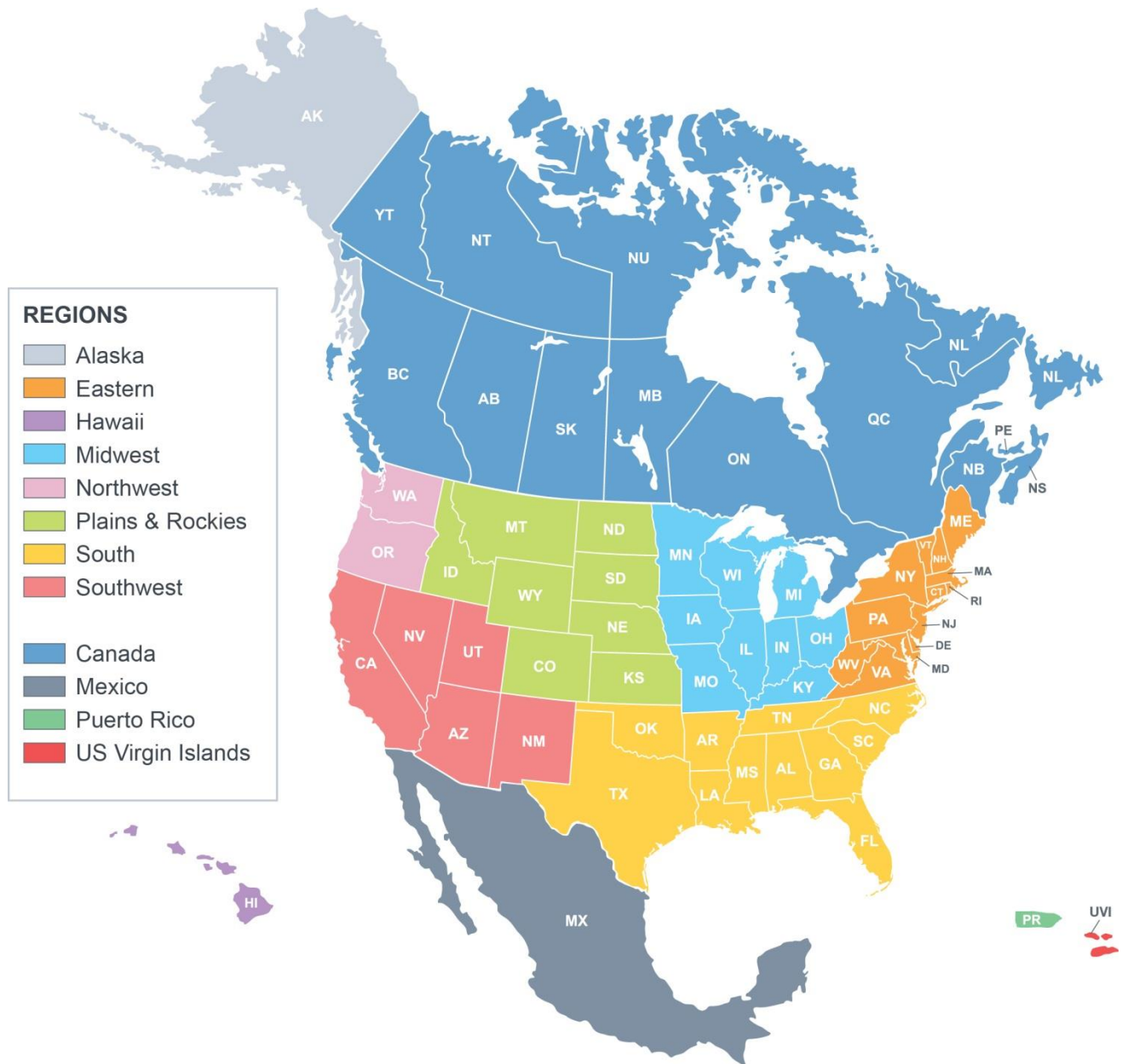
Summary of Key Updates

Updates in this North America data release include:

- Updates to the road network were made in **116 counties**
- **19 new construction road projects** were added
- **Truck attributes** were updated; totaling more than **900,000 miles**
- **Truck through-travel** restrictions were updated within **71** city limits
- **Weight limits** were updated in **Illinois, Saskatchewan, Manitoba, New Brunswick, Newfoundland, and Labrador**
- **53' routing attribution** was reviewed and updated in **Manitoba**
- **Tolls** were updated to reflect new rates in **Illinois and California**
- **City points** and **postal codes** were updated for the **US** and **Canada**
- **12,220 new POIs** were added to the Places Database (1,915 distribution centers, 9,299 retail storefront, 998 manufacturing plants, 3 weigh stations, and 5 truck stops)
- **10,219 new site locations** were coded (1,563 distribution centers, 7,737 retail storefront, 2 intermodal facilities, 907 manufacturing plants, 3 weigh stations, and 7 truck stops)
- More than **1175 customer reported issues** were fixed
- More than **225 miles of new highway-level** network was added to the United States

Select Regional Updates

The release notes are grouped into the following regions. Please note that only select updates are summarized. Other enhancements may also be included in this release.



ALASKA

There are no changes to report for this region.

EASTERN region

State	NEW CONSTRUCTION & OTHER UPDATES
CONNECTICUT	<ul style="list-style-type: none">• CT-190 and CT-319 Roundabout – The intersection of CT-190 and CT-319 was reconfigured into a roundabout. Stafford, CT 41.971441N, 72.336259W• Updates to the road network were made in the following counties: Fairfield, Litchfield, Middlesex, New Haven, New London
DELAWARE	<ul style="list-style-type: none">• Updates to the road network were made in the following county: New Castle
MASSACHUSETTS	<ul style="list-style-type: none">• Updates to the road network were made in the following counties: Berkshire, Bristol, Dukes, Franklin, Hampden, Hampshire, Middlesex, Plymouth, Suffolk, Worcester
MARYLAND	<ul style="list-style-type: none">• Updates to the road network were made in the following counties: Frederick, Howard, Montgomery, Washington
MAINE	<ul style="list-style-type: none">• Updates to the road network were made in the following counties: Aroostook, Cumberland, Oxford, Piscataquis, Sagadahoc
NEW HAMPSHIRE	<ul style="list-style-type: none">• Updates to the road network were made in the following counties: Carroll, Cheshire, Grafton, Hillsborough, Merrimack
NEW YORK	<ul style="list-style-type: none">• Updates to the road network were made in the following county: Oneida
PENNSYLVANIA	<ul style="list-style-type: none">• Updates to the road network were made in the following counties: Clearfield, Cumberland, Fayette, Huntingdon, Lancaster, Lehigh, Luzerne, Susquehanna, Wyoming, York
VERMONT	<ul style="list-style-type: none">• Updates to the road network were made in the following counties: Addison, Bennington, Franklin, Orange
VIRGINIA	<ul style="list-style-type: none">• Balls Ford Road Realignment – Balls Ford Road was realigned 1000 feet to the southeast between Devlin Road and Brady Lane. Manassas, VA 38.788473N, 77.556246W• Balls Ford Interchange – The intersection of VA-234 and VA-621 (Balls Ford Road) was reconfigured into a diverging diamond interchange. Manassas, VA 38.79019N, 77.554097W• I-264 and VA-190 Interchange – The interchange of I-264 and VA-190 has been reconfigured with the demolition of the eastbound I-264 to VA-190 cloverleaf ramp which was replaced by an off ramp 2,500 feet to the west. Virginia Beach, VA 36.838476N, 76.159152W

State	TRUCK-SPECIFIC UPDATES
CONNECTICUT	<ul style="list-style-type: none"> Truck through-travel restrictions were updated in the following areas: North Haven
PENNSYLVANIA	<ul style="list-style-type: none"> Truck through-travel restrictions were updated in the following areas: Barrett Township, Birmingham Township, Manor Borough, Mount Joy Borough, North Londonderry Township, Ralpho Township, West Reading Borough

HAWAII

State	NEW CONSTRUCTION & OTHER UPDATES
HAWAII	<ul style="list-style-type: none"> Updates to the road network were made in the following county: Honolulu

MIDWEST region

State	NEW CONSTRUCTION & OTHER UPDATES
ILLINOIS	<ul style="list-style-type: none"> Updates to the road network were made in the following counties: Kane, Lake
IOWA	<ul style="list-style-type: none"> Updates to the road network were made in the following counties: Dubuque, Polk
KENTUCKY	<ul style="list-style-type: none"> Louie B Nunn Parkway Exit 70 – A new diamond interchange now connects Louie B Nunn and KY-910. Russell Springs, KY <i>37.085123N, -84.930604W</i> Updates to the road network were made in the following county: Warren
MICHIGAN	<ul style="list-style-type: none"> Updates to the road network were made in the following county: Eaton
MINNESOTA	<ul style="list-style-type: none"> Updates to the road network were made in the following county: Nicollet
MISSOURI	<ul style="list-style-type: none"> Updates to the road network were made in the following counties: Crawford, Dade, Greene, Jefferson, McDonald, Nodaway, St. Charles
OHIO	<ul style="list-style-type: none"> Updates to the road network were made in the following counties: Clermont, Greene, Lorain
WISCONSIN	<ul style="list-style-type: none"> Updates to the road network were made in the following counties: Marinette, Rock, Washington

State	TRUCK-SPECIFIC UPDATES
ILLINOIS	<ul style="list-style-type: none"> Truck through-travel restrictions were updated in the following areas: Abingdon, Cherry Valley, Galena, Germantown Hills, Gibson City, Havana, Momence, Westville
INDIANA	<ul style="list-style-type: none"> Truck through-travel restrictions were updated in the following areas: Berne
IOWA	<ul style="list-style-type: none"> Truck through-travel restrictions were updated in the following areas: Adel, Williamsburg
OHIO	<ul style="list-style-type: none"> Truck through-travel restrictions were updated in the following areas: Granville, Green, Middleton Township, Paulding
WISCONSIN	<ul style="list-style-type: none"> Truck through-travel restrictions were updated in the following areas: Bayside, Bristol Village, Genesee, Kewaskum, Kimberly, Lake Geneva, Mauston, Minocqua, Oconto, Prescott

NORTHWEST region

State	NEW CONSTRUCTION & OTHER UPDATES
WASHINGTON	<ul style="list-style-type: none"> Updates to the road network were made in the following counties: Pierce, Thurston,

State	TRUCK-SPECIFIC UPDATES
OREGON	<ul style="list-style-type: none"> Truck through-travel restrictions were updated in the following areas: Phoenix, Reedsport

PLAINS and ROCKIES region

State	NEW CONSTRUCTION & OTHER UPDATES
COLORADO	<ul style="list-style-type: none"> Lemay Avenue Realignment – Lemay Avenue was realigned 1000 feet to the east between Lincoln Avenue and Conifer Street. Fort Collins, CO <i>40.597723N, 105.05446W</i> Updates to the road network were made in the following counties: Eagle, Larimer
IDAHO	<ul style="list-style-type: none"> Updates to the road network were made in the following counties: Ada, Blaine, Canyon
KANSAS	<ul style="list-style-type: none"> I-135 and I-235 Flyover – A new Flyover connecting northbound I-135 to southbound I-235. Wichita, KS <i>37.761725N, 97.320374W</i>

MONTANA	<ul style="list-style-type: none"> Updates to the road network were made in the following county: Missoula
NEBRASKA	<ul style="list-style-type: none"> South 180th Street and Cornhusker Road Roundabout – The intersection of South 180th Street and Cornhusker Road was reconfigured into a roundabout. Omaha, NE 41.161515N, 96.196613W South 180th Street and Camelback Avenue Roundabout – The intersection of South 180th Street and Camelback Avenue was reconfigured into a roundabout. Omaha, NE 41.15772N, 96.196797W Fremont Southeast Bypass – A section of the Fremont Southeast Bypass is now open between Downing Street and US-275. Inglewood, NE 41.404671N, 96.460632W Fremont Southeast Bypass and South Downing Street Roundabout – A new roundabout at the intersection of the Fremont Southeast Bypass and South Downing Street. Inglewood, NE 41.409541N, 96.49991W US-275 and Fremont Southeast Bypass – A new dumbbell ramp connecting US-275 to Fremont Southeast Bypass. Inglewood, NE 41.404679N, 96.445207W
NORTH DAKOTA	<ul style="list-style-type: none"> Updates to the road network were made in the following counties: Bowman, Cavalier, Ramsey, Stutsman, Williams
SOUTH DAKOTA	<ul style="list-style-type: none"> Updates to the road network were made in the following county: Meade

State	TRUCK-SPECIFIC UPDATES
COLORADO	<ul style="list-style-type: none"> Truck through-travel restrictions were updated in the following areas: Mead
IDAHO	<ul style="list-style-type: none"> Truck through-travel restrictions were updated in the following areas: Heyburn City, Orofino City
KANSAS	<ul style="list-style-type: none"> Truck through-travel restrictions were updated in the following areas: Marysville (City), Mission Hills

SOUTH region

State	NEW CONSTRUCTION & OTHER UPDATES
FLORIDA	<ul style="list-style-type: none"> Updates to the road network were made in the following counties: Brevard, Clay, Dixie, Hillsborough, Lafayette, Lake, Lee, Madison, Manatee, Santa Rosa, Suwannee
GEORGIA	<ul style="list-style-type: none"> Abernathy Diverging Diamond Interchange – The interchange of US-19/GA-400 and Abernathy Road was reconfigured from a partial cloverleaf into a diverging diamond interchange. Sandy Springs, GA 33.933404N, 84.357838W Updates to the road network were made in the following counties: Catoosa, Dodge, Rockdale
LOUISIANA	<ul style="list-style-type: none"> Updates to the road network were made in the following county: Lafayette
MISSISSIPPI	<ul style="list-style-type: none"> I-20 Frontage Road Extension – The I-20 South Frontage Road was extended between Porters Chapel Road and Maxwell Drive. A viaduct is now over Old MS-27 connecting to South Frontage Road via ramp. Vicksburg, MS 32.340738N, -90.845891W Updates to the road network were made in the following counties: Jackson, Madison
NORTH CAROLINA	<ul style="list-style-type: none"> NC-71 and Leeper Road Roundabout – The intersection of NC-71 and Leeper Road was reconfigured into a roundabout. Parkton, NC 34.907122N, 78.990578W NC-3 and Odell School Road Roundabout – The intersection of NC-3 and Odell School Road was reconfigured into a roundabout. Davidson, NC 35.488343N, 80.75937 Updates to the road network were made in the following counties: Buncombe, Forsyth, Henderson, Onslow, Pitt, Tyrrell
OKLAHOMA	<ul style="list-style-type: none"> Updates to the road network were made in the following counties: Cleveland, Grady
SOUTH CAROLINA	<ul style="list-style-type: none"> Updates to the road network were made in the following county: Horry
TENNESSEE	<ul style="list-style-type: none"> I-26 Boones Creek Road Interchange – The interchange of I-26 and TN-354 (Boones Creek Road) was reconfigured from a diamond into a diverging diamond interchange. Johnson City, TN 36.378193N, 82.42634W
TEXAS	<ul style="list-style-type: none"> TX-115 and TX-302 Viaduct – The junction of TX-115 and TX-302 has been reconfigured from an intersection into an above grade viaduct. Kermit, TX 31.838507N, 103.11929W Updates to the road network were made in the following counties: Ellis, Smith

State	TRUCK-SPECIFIC UPDATES
ARKANSAS	<ul style="list-style-type: none"> Truck through-travel restrictions were updated in the following areas: Atkins, Johnson
FLORIDA	<ul style="list-style-type: none"> Truck through-travel restrictions were updated in the following areas: Lake Clarke Shores, Melbourne Beach
GEORGIA	<ul style="list-style-type: none"> Truck through-travel restrictions were updated in the following areas: Grantville, Gray, Greensboro, Hogansville, Madison
OKLAHOMA	<ul style="list-style-type: none"> Truck through-travel restrictions were updated in the following areas: Broken Bow
SOUTH CAROLINA	<ul style="list-style-type: none"> Truck through-travel restrictions were updated in the following areas: York
TENNESSEE	<ul style="list-style-type: none"> Truck through-travel restrictions were updated in the following areas: Coopertown, Mount Pleasant
TEXAS	<ul style="list-style-type: none"> Truck through-travel restrictions were updated in the following areas: Groesbeck, Jacksboro, Jersey Village, Lake Worth, Madisonville, Mineola, Nassau Bay Penitas

SOUTHWEST region

State	NEW CONSTRUCTION & OTHER UPDATES
ARIZONA	<ul style="list-style-type: none"> Updates to the road network were made in the following counties: Greenlee, Pima, Pinal, Santa Cruz
CALIFORNIA	<ul style="list-style-type: none"> Updates to the road network were made in the following counties: Santa Cruz, Tulare
NEVADA	<ul style="list-style-type: none"> Updates to the road network were made in the following county: Douglas
NEW MEXICO	<ul style="list-style-type: none"> Updates to the road network were made in the following county: Luna

State	TRUCK-SPECIFIC UPDATES
ARIZONA	<ul style="list-style-type: none"> Truck through-travel restrictions were updated in the following areas: Carefree, Williams
CALIFORNIA	<ul style="list-style-type: none"> Truck through-travel restrictions were updated in the following areas: Oakdale
UTAH	<ul style="list-style-type: none"> Truck through-travel restrictions were updated in the following areas: Perry

CANADA

Province	NEW CONSTRUCTION & OTHER UPDATES
BRITISH COLUMBIA	<ul style="list-style-type: none">• BC-1 and Fern Street Interchange – A new ramp between westbound Fern Street to westbound BC-1 (Trans-Canada Highway). North Vancouver, BC 49.315117N, 123.036473W

Province	TRUCK-SPECIFIC UPDATES
ALBERTA	<ul style="list-style-type: none">• Truck through-travel restrictions were updated in the following areas: Gibbons
BRITISH COLUMBIA	<ul style="list-style-type: none">• Truck through-travel restrictions were updated in the following areas: Nanaimo H
SASKATCHEWAN	<ul style="list-style-type: none">• Truck through-travel restrictions were updated in the following areas: Melville

MEXICO

There are no changes to report for this region.

PUERTO RICO

There are no changes to report for this region.

US VIRGIN ISLANDS

There are no changes to report for this region.

Section 2

2023 Q2.1 North America ZIP/Postal Code & City Point Data

Coverage & Statistics

We maintain an extensive database of city points, ZIP codes, and postal codes in order to provide accurate geocoding in all of our products. This data currently covers:

Country	Number of City Points	Number of ZIP/Postal Codes
UNITED STATES	191,300	51,371
PUERTO RICO	2,280	207
US VIRGIN ISLANDS	251	26
CANADA	18,024	885,287
MEXICO	56,978	156,289

Summary of Updates

Type	Summary
ADDITIONS	<ul style="list-style-type: none">• 3 new US zip codes or acceptable names• 1 city point added
CHANGES	<ul style="list-style-type: none">• 178 U.S. zip codes changed to better align them with their service area• 2 Zip code naming adjustments• 1 Mexican postal code naming adjustment• 3 Canadian postal code changed to better align with its service area

Additions

These codes were added to the data as new codes or new acceptable names to an existing code or city location.

U.S. ZIP Codes Added:

- 34762 Middleton, FL, Lake
- 34762 The Villages, FL, Lake
- 98010 Maple Valley, WA, King

Mexican Postal Codes Added:

- *There are no changes to the data in this dataset*

Canadian Postal Codes Added:

- *There are no changes to the data in this dataset*

City Points Added:

- Rosarito, BJ, Playas de Rosarito

Changes

U.S. ZIP Code Changes

ZIP Code Location Adjustments:

The locations of these postal codes were changed to better align them with their service area.

- 20101 Dulles , VA , Loudoun
- 20116 Marshall , VA , Fauquier
- 20128 Orlean , VA , Fauquier
- 20131 Philomont , VA , Loudoun
- 20140 Rectortown , VA , Fauquier
- 20142 Round Hill , VA , Loudoun
- 20163 Sterling , VA , Loudoun
- 20177 Leesburg , VA , Loudoun
- 20202 Washington , DC , District of Columbia
- 20215 Washington , DC , District of Columbia
- 20220 Washington , DC , District of Columbia
- 20227 Washington , DC , District of Columbia
- 20228 Washington , DC , District of Columbia
- 20245 Washington , DC , District of Columbia
- 20250 Washington , DC , District of Columbia

- 20303 Washington , DC ,
- 20504 Washington , DC , District of Columbia
- 20507 Washington , DC , District of Columbia
- 20523 Washington , DC , District of Columbia
- 20529 Washington , DC , District of Columbia
- 20597 Washington , DC , District of Columbia
- 20604 Waldorf , MD , Charles
- 20627 Compton , MD , St. Mary's
- 20660 Morganza , MD , St. Mary's
- 20752 Suitland , MD , Prince George's
- 20757 Temple Hills , MD , Prince George's
- 20765 Galesville , MD , Anne Arundel
- 20791 Capitol Heights , MD , Prince George's
- 20899 Gaithersburg , MD , Montgomery
- 21203 Baltimore , MD , Baltimore City
- 21251 Baltimore , MD , Baltimore City
- 21278 Baltimore , MD , Baltimore City
- 21503 Cumberland , MD , Allegany
- 21522 Bittinger , MD , Garrett
- 21528 Eckhart Mines , MD , Allegany
- 21609 Bethlehem , MD , Caroline
- 21775 New Midway , MD , Frederick
- 21781 Saint James , MD , Washington
- 21916 Childs , MD , Cecil
- 21920 Elk Mills , MD , Cecil
- 22009 Burke , VA , Fairfax
- 22038 Fairfax , VA , Fairfax City
- 22195 Woodbridge , VA , Prince William
- 22320 Alexandria , VA , Alexandria
- 22472 Haynesville , VA , Richmond
- 22501 Ladysmith , VA , Caroline
- 22517 Mollusk , VA , Lancaster
- 22523 Morattico , VA , Lancaster
- 22529 Oldhams , VA , Westmoreland
- 22548 Sharps , VA , Richmond
- 22577 Sandy Point , VA , Westmoreland
- 23081 Jamestown , VA , James City
- 23186 Williamsburg , VA , Williamsburg
- 23486 Willis Wharf , VA , Northampton
- 24022 Roanoke , VA , Roanoke City
- 24063 Blacksburg , VA , Montgomery
- 24068 Christiansburg , VA , Montgomery

- 24111 Mc Coy , VA , Montgomery
- 24246 East Stone Gap, VA , Wise
- 24327 Emory , VA , Washington
- 24411 Augusta Springs , VA , Augusta
- 24533 Clifford , VA , Amherst
- 24737 Montcalm , WV , Mercer
- 24738 Nemours , WV , Mercer
- 25011 Bancroft , WV , Putnam
- 25076 Ethel , WV , Logan
- 25112 Institute , WV , Kanawha
- 25126 London , WV , Kanawha
- 25134 Miami , WV , Kanawha
- 25162 Pratt , WV , Kanawha
- 25201 Tad , WV , Kanawha
- 25205 Uneeda , WV , Boone
- 25667 Chattaroy, WV , Mingo
- 26106 Parkersburg , WV , Wood
- 26210 Adrian , WV , Upshur
- 26275 Junior , WV , Barbour
- 26302 Clarksburg , WV , Harrison
- 26463 Wyatt , WV , Harrison
- 26544 Pentress , WV , Monongalia
- 26574 Grant Town , WV , Marion
- 26667 Drennen , WV , Nicholas
- 26671 Gilboa , WV , Nicholas
- 26675 Kesler Cr Lns , WV , Nicholas
- 26675 Keslers Cross Lanes, WV , Nicholas
- 27010 Bethania , NC , Forsyth
- 27094 Rural Hall , NC , Forsyth
- 27213 Bonlee , NC , Chatham
- 27230 Cedar Falls , NC , Randolph
- 27247 Ether , NC , Montgomery
- 27256 Gulf , NC , Chatham
- 27289 Eden , NC , Rockingham
- 27293 Lexington , NC , Davidson
- 27323 Reidsville , NC , Rockingham
- 27331 Sanford , NC , Lee
- 27340 Saxapahaw , NC , Alamance
- 27342 Sedalia , NC , Guilford
- 27373 Wallburg , NC , Davidson
- 27415 Greensboro , NC , Guilford
- 27417 Greensboro , NC , Guilford

- 27497 Greensboro , NC , Guilford
- 27506 Buies Creek , NC , Harnett
- 27512 Cary , NC , Wake
- 27543 Kipling , NC , Harnett
- 27552 Mamers , NC , Harnett
- 27556 Middleburg , NC , Vance
- 27570 Ridgeway , NC , Warren
- 27584 Townsville , NC , Vance
- 27586 Vaughan , NC , Warren
- 27594 Wise , NC , Warren
- 27619 Raleigh , NC , Wake
- 27636 Raleigh , NC , Wake
- 27802 Rocky Mount , NC , Edgecombe
- 27811 Bellarthur , NC , Pitt
- 27868 Red Oak , NC , Nash
- 27873 Saratoga , NC , Wilson
- 27877 Severn , NC , Northampton
- 27878 Sharpsburg , NC , Nash
- 27879 Simpson , NC , Pitt
- 28038 Earl , NC , Cleveland
- 28070 Huntersville , NC , Mecklenburg
- 28089 Lattimore , NC , Cleveland
- 28106 Matthews , NC , Mecklenburg
- 28256 Charlotte , NC , Mecklenburg
- 28355 Lemon Springs, NC , Lee
- 28362 Marietta , NC , Robeson
- 28368 Olivia , NC , Harnett
- 28378 Rex , NC , Robeson
- 28380 Rockingham , NC , Richmond
- 28388 Southern Pines, NC , Moore
- 28402 Wilmington , NC , New Hanover
- 28424 Brunswick , NC , Columbus
- 28459 Shallotte , NC , Brunswick
- 28502 Kinston , NC , Lenoir
- 28542 Camp Lejeune , NC , Onslow
- 28564 New Bern , NC , Craven
- 28653 Montezuma , NC , Avery
- 28661 Patterson , NC , Caldwell
- 28662 Pineola , NC , Avery
- 28667 Rhodhiss , NC , Caldwell
- 28688 Turnersburg , NC , Iredell
- 28699 Scotts , NC , Iredell

- 28710 Bat Cave , NC , Henderson
- 29002 Ballentine , SC , Richland
- 29041 Davis Station , SC , Clarendon
- 29046 Elliott , SC , Lee
- 29079 Lydia , SC , Darlington
- 29143 Sardinia , SC , Clarendon
- 29151 Sumter , SC , Sumter
- 29221 Columbia , SC , Richland
- 29320 Arcadia , SC , Spartanburg
- 29331 Cross Anchor , SC , Spartanburg
- 29342 Gaffney , SC , Cherokee
- 29364 Lockhart , SC , Union
- 29373 Pacolet Mills , SC , Spartanburg
- 29375 Reidville , SC , Spartanburg
- 29378 Una , SC , Spartanburg
- 29386 White Stone , SC , Spartanburg
- 29409 Charleston , SC , Charleston
- 29442 Georgetown , SC , Georgetown
- 29503 Florence , SC , Florence
- 29606 Greenville , SC , Greenville
- 29612 Greenville , SC , Greenville
- 29616 Greenville , SC , Greenville
- 29622 Anderson , SC , Anderson
- 29636 Conestee , SC , Greenville
- 29656 La France , SC , Anderson
- 29659 Lowndesville , SC , Abbeville
- 29665 Newry , SC , Oconee
- 29716 Fort Mill , SC , York
- 29724 Lando , SC , Chester
- 29733 Rock Hill , SC , York
- 29734 Rock Hill , SC , York
- 29744 Van Wyck , SC , Lancaster
- 29802 Aiken , SC , Aiken
- 29813 Hilda , SC , Barnwell
- 29822 Clearwater , SC , Aiken
- 29839 Montmorenci , SC , Aiken
- 29844 Parksville , SC , McCormick

ZIP Code Naming Adjustments:

The names of these codes were changed and the new name is now reflected in the data.

- 30905 Fort Eisenhower, GA, Richmond

- 84775 Caineville, UT, Wayne

ZIP Code County Name Changes:

- *There are no changes to the data in this dataset*

P.O. Box Only Designation Added:

P.O. Box Only Designation Removed:

- *There are no changes to the data in this dataset*

Mexican Postal Code Changes

Postal Code Location Adjustments:

- *There are no changes to the data in this dataset*

Postal Code Naming Adjustments:

The names of these codes were changed and the new name is now reflected in the data.

- 22955 El Rosarito, BJ, Ensenada

Canadian Postal Code Changes

Postal Code Location Adjustments:

- G1P 4C4 Quebec, QC
- H1G 0A5 Montreal-Nord, QC
- H1G 3J5 Montreal-Nord, QC

Postal Code Naming Adjustments:

The names of these codes were changed and the new name is now reflected in the data.

- *There are no changes to the data in this dataset*

City Point Changes

City Points Moved:

The locations of these City Points were changed to better align them to a more geographical centralized location.

- *There are no changes to the data in this dataset*

City Point Name Changes:

- *There are no changes to the data in this dataset*

City Point County Names Added:

- *There are no changes to the data in this dataset*

City Point County Name Changes:

- *There are no changes to the data in this dataset*

Deletions

These codes were removed from the data due to the code's official cancellation by the governing authority; removal of an erroneous duplicate point; a record with an erroneous county; a code's previously acceptable name that is no longer being accepted; or the removal of a record that is found to be a non-city.

PO Box Only

PO Box Only Changes:

PO Box only designations reflect ZIP codes serving PO Boxes with no carrier routes; these ZIP code points are treated as non-routable.

PO Box Only Designations:

- *There are no changes to the data in this dataset*

U.S. ZIP Codes Removed

Mexican Postal Codes Removed

- *There are no changes to the data in this dataset*

Canadian Postal Codes Removed

- *There are no changes to the data in this dataset*

City Points Removed

Duplicate City Points Removed:

- *There are no changes to the data in this dataset*

Erroneous City Points Removed:

- *There are no changes to the data in this dataset*

Other Updates

Key ZIP Related

Key ZIP Changes:

Key ZIPs are the top geocoded ZIP Code match when using the pick list for cities. If you don't use the pick list, this is the default ZIP Code match.

Key ZIP Corrections:

- *There are no changes to the data in this dataset*

Key ZIP Designation Removed:

- *There are no changes to the data in this dataset*

Key City Related

Key City Changes:

Key Cities are the top geocoded city match when using the pick list for ZIP codes. If you don't use the pick list, this is the default city match. This designation coincides with USPS's 'Preferred City' designation for a ZIP code.

Key City Corrections

- *There are no changes to the data in this dataset*

Key City Designation Removed:

- *There are no changes to the data in this dataset*

Section 3

2023 Q2.1 North America SPLC Data

Coverage & Statistics

Standard Point Location Codes (SPLC) are unique numbers assigned to locations originating and receiving freight in North America. Currently we have 112,645 SPLC codes in accordance with the National Motor Freight Traffic Association, which owns and maintains this data.

Summary of Updates

Type	Summary
ADDITIONS	<ul style="list-style-type: none">• 2 SPLC Additions
CHANGES	<ul style="list-style-type: none">• 117 SPLC locations changed to better align them with their service area• 1 SPLC naming correction

Additions

These codes were added to the data as new codes or a new acceptable name to an existing code.

- 743300000 Broomfield, CO, Broomfield
- 880278301 Big Lots Rancho Cucamonga DC, CA, San Bernardino

Changes

The locations of these codes were changed to better align them with their service area.

SPLC Location Corrections:

- 141238000 Westford, MA, Middlesex
- 231119000 Childs , MD , Cecil
- 231123000 Elk Mills , MD , Cecil
- 233308000 New Midway , MD , Frederick
- 233496000 Saint James , MD , Washington
- 233729000 Eckhart Mines , MD , Allegany
- 233812000 Bittinger , MD , Garrett
- 234000000 Baltimore , MD , Baltimore City

- 235462000 Bethlehem , MD , Caroline
- 236874000 Galesville , MD , Anne Arundel
- 237768000 Suitland , MD , Prince George's
- 239722000 Morganza , MD , St. Mary's
- 239735000 Compton , MD , St. Mary's
- 251630000 Leesburg , VA , Loudoun
- 251653000 Sterling , VA , Loudoun
- 251675000 Philomont , VA , Loudoun
- 251814000 Rectortown , VA , Fauquier
- 251833000 Marshall , VA , Fauquier
- 251837000 Orlean , VA , Fauquier
- 252937000 Ladysmith , VA , Caroline
- 254739000 Willis Wharf , VA , Northampton
- 255298000 Oldhams , VA , Westmoreland
- 255437000 Haynesville , VA , Richmond
- 255470000 Sharps , VA , Richmond
- 255671000 Mollusk , VA , Lancaster
- 255675000 Morattico , VA , Lancaster
- 256520000 Jamestown , VA , James City
- 258661000 Augusta Springs , VA , Augusta
- 259137000 Clifford , VA , Amherst
- 264600000 Roanoke , VA , Roanoke City
- 267825000 Emory , VA , Washington
- 269271000 East Stone Gap , VA , Wise
- 273338000 Pentress , WV , Monongalia
- 273537000 Grant Town , WV , Marion
- 273939000 Wyatt , WV , Harrison
- 273940000 Clarksburg , WV , Harrison
- 275382000 Junior , WV , Barbour
- 276142000 Adrian , WV , Upshur
- 277537000 Pratt , WV , Kanawha
- 277547000 London , WV , Kanawha
- 277589000 Tad , WV , Kanawha
- 277614000 Institute , WV , Kanawha
- 277676000 Miami , WV , Kanawha
- 277722000 Bancroft , WV , Putnam
- 278251000 Drennen , WV , Nicholas
- 278253000 Gilboa , WV , Nicholas
- 278997000 Montcalm , WV , Mercer
- 278998000 Nemours , WV , Mercer
- 279459000 Uneeda , WV , Boone
- 279531000 Ethel , WV , Logan

- 279705000 Chattaroy, WV , Mingo
- 402412000 Severn , NC , Northampton
- 404537000 Red Oak , NC , Nash
- 404544000 Sharpsburg , NC , Nash
- 404727000 Simpson , NC , Pitt
- 404751000 Bellarthur , NC , Pitt
- 404924000 Saratoga , NC , Wilson
- 407133000 Buies Creek , NC , Harnett
- 407137000 Kipling , NC , Harnett
- 407145000 Mamers , NC , Harnett
- 407148000 Olivia , NC , Harnett
- 408622000 Rex , NC , Robeson
- 408697000 Marietta , NC , Robeson
- 409487000 Shallotte , NC , Brunswick
- 409754000 Brunswick , NC , Columbus
- 411132000 Wise , NC , Warren
- 411138000 Ridgeway , NC , Warren
- 411144000 Vaughan , NC , Warren
- 411217000 Townsville , NC , Vance
- 411243000 Middleburg , NC , Vance
- 412483000 Saxapahaw , NC , Alamance
- 412739000 Sedalia , NC , Guilford
- 412863000 Bonlee , NC , Chatham
- 412882000 Gulf , NC , Chatham
- 412958000 Cedar Falls , NC , Randolph
- 413328000 Bethania , NC , Forsyth
- 413713000 Wallburg , NC , Davidson
- 413760000 Lexington , NC , Davidson
- 414633000 Turnersburg , NC , Iredell
- 414643000 Scotts , NC , Iredell
- 415413000 Patterson , NC , Caldwell
- 415483000 Rhodhiss , NC , Caldwell
- 415647000 Montezuma , NC , Avery
- 415674000 Pineola , NC , Avery
- 416194000 Lemon Springs, NC , Lee
- 416417000 Ether , NC , Montgomery
- 417474000 Matthews , NC , Mecklenburg
- 417863000 Lattimore , NC , Cleveland
- 417884000 Earl , NC , Cleveland
- 418917000 Bat Cave , NC , Henderson
- 441514000 Van Wyck , SC , Lancaster
- 441774000 Lydia , SC , Darlington

- 442133000 Fort Mill , SC , York
- 442355000 Una , SC , Spartanburg
- 442358000 Arcadia , SC , Spartanburg
- 442371000 Pacolet Mills , SC , Spartanburg
- 442373000 White Stone , SC , Spartanburg
- 442384000 Reidville , SC , Spartanburg
- 442396000 Cross Anchor , SC , Spartanburg
- 442518000 Lando , SC , Chester
- 442610000 Lockhart , SC , Union
- 443250000 Greenville , SC , Greenville
- 443272000 Conestee , SC , Greenville
- 443622000 La France , SC , Anderson
- 443856000 Newry , SC , Oconee
- 445164000 Elliott , SC , Lee
- 445418000 Ballentine , SC , Richland
- 445716000 Sardinia , SC , Clarendon
- 445792000 Davis Station , SC , Clarendon
- 446444000 Lowndesville , SC , Abbeville
- 446874000 Clearwater , SC , Aiken
- 446882000 Montmorenci , SC , Aiken
- 446974000 Parksville , SC , McCormick
- 448527000 Hilda, SC, Barnwell
- 496379000 Okahumpka, FL, Lake
- 767791000 Torrey, UT, Wayne
- 845340000 Black Diamond, WA, King

SPLC Name Correction:

- 032018000 Ste Foy, QC, Quebec

Deletions

These SPLC codes were discontinued by the governing authority and removed from the data, including the removal of an acceptable name or the code itself. Removals can be due to the SPLC codes official cancellation or the removal of a previously acceptable name that is no longer being accepted.

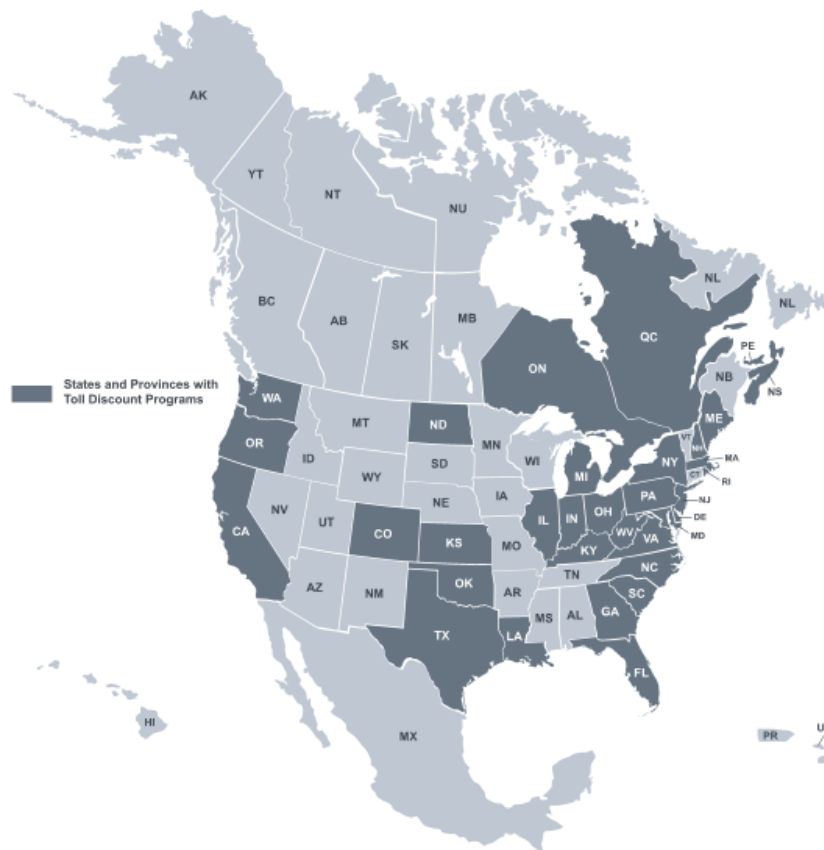
- *There are no changes to the data in this dataset*

Section 4

2023 Q2.1 North America Toll Data

Coverage & Statistics

We maintain 2980 physical toll plaza locations across North America. At each toll plaza, toll costs for cash and discount toll programs, ticket and barrier systems, time of day variations, and vehicle dimensions based on weight, axle count, and trailer count are modeled depending on how the tolling authority set rates.



Toll Discount Programs

Many tolling authorities offer standard discount plans to receive discounted toll rates when traveling on participating roadways. Below is a list of the supported discount programs:

Discount Program	Valid In	Discount Program	Valid In
407 ETR Transponder	ON Canada	GeauxPass	LA
A25 Transponder	QC Canada	Good To Go	WA
A30 EXPRESS Transponder	QC Canada	GO-PASS	CO
Beach Express GO VISIT	AL	I-Pass	IL
BreezeBy	OR	K-Tag	KS
Downbeach Express Pass	NJ	Laredo Trade Tag	TX
E-Fast Pass	TX	LeeWay	FL
E-Pass	TX	MACPASS	NS
E-Pass Canada	NS Canada	NC Quick Pass	NC
ExpressPass	NY, ON Canada	NEXPRESS TOLL	MI, ON Canada
EXpressToll	CO	Palmetto Pass (PAL PASS)	SC
EZ Tag	TX	Peach Pass	GA
EZPass	DE, IL, IN, KY, ME, MD, MA, NH, NJ, NY, NC, OH, PA, RI, VA, WV	PikePass	OK
EZPass-MA	MA	RiverLink	IN, KY
EZPass-MD	MD	StraitPASS	PEI Canada
EZPass-ME	ME	SunPass	FL
EZPass-NJ	NJ	TollTag	LA, TX
EZPass-NY	NY	TxTag	TX
EZPass-WV	WV		
FasTrak	CA		

Summary of Updates

Region	Updates to Toll Road
UNITED STATES	
ILLINOIS	<ul style="list-style-type: none">• Houbolt Road Extension Bridge - new rates start 5/1/2023
CALIFORNIA	<ul style="list-style-type: none">• Golden Gate Bridge – rates increase as of 7/1/2023

Other Toll-Related Updates

The following new road has been added to the map database along with their corresponding toll costs:

- Houbolt Road Extension Bridge- New Toll Bridge opened May 1st, 2023

Other toll related updates:

- N/A

Coverage & Statistics

Trimble MAPS products provide the ability to search, display and route to millions of business points of interest. Called “Places,” these locations are verified by Data Axle®, a leading provider of business data. Trimble MAPS also maintains a unique set of truck-specific Places including truck stops, intermodal terminals, weigh stations and rest areas. Places are located strategically for truck access and provide a safe way for drivers to access businesses most relevant to them.

	CoPilot	CoPilot Truck	PC*MILER
NORTH AMERICA*	6,024,330	6,322,466	13,553,986

** Most Place coverage currently limited to U.S. and Canada*

Truck-Specific Places - Count per Category

This list highlights exclusive Place types from the total Place data available in this dataset:

NUMBER OF PLACES	
BORDER CROSSINGS	3,084
CAT SCALES™	1,813
DIESEL EXHAUST FLUID	1,346
DISTRIBUTION CENTERS	94,438
MANUFACTURING PLANTS	52,556
INTERMODAL FACILITIES	288
LCV LOTS	60
REST AREAS	2,907
TRUCK STOPS	7,465
TRUCK WASHES	632
WALMART OVERNIGHT PARKING	1,456
WEIGH STATIONS	1,051

Summary of Updates

- An update of all Data Axle® Places was conducted on all major Place categories in the U.S. and Canada including but not limited to: Hotels, Restaurants, Gas Stations, Entertainment, Medical and Retail.

Truck-Specific Place Updates

This list highlights exclusive Place types from the total Place data available in this dataset:

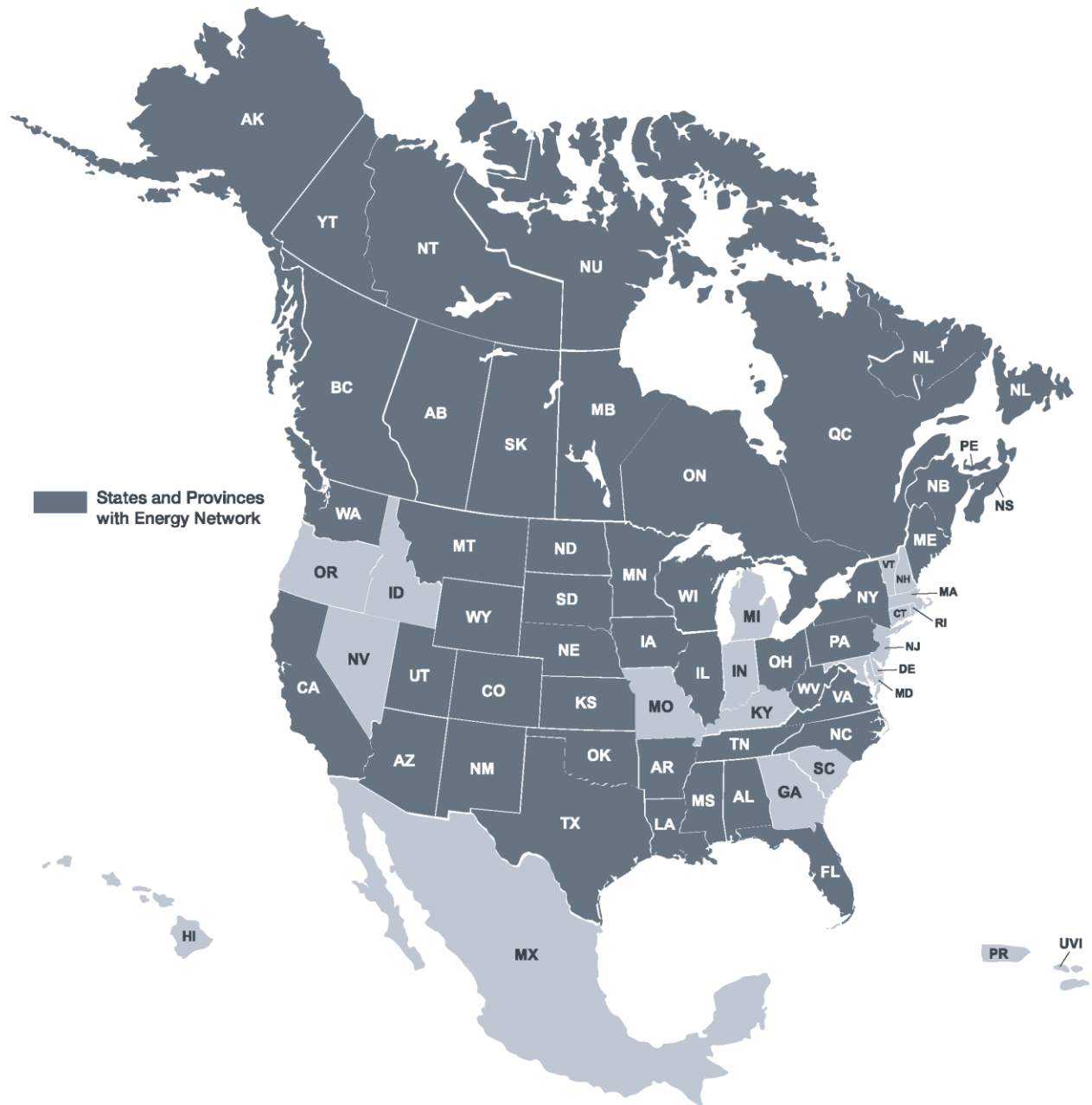
SELECT PLACE UPDATES	
BORDER CROSSINGS*	<ul style="list-style-type: none">• All border locations were updated
DISTRIBUTION CENTERS	<ul style="list-style-type: none">• 1,915 new locations were added to the database
INTERMODAL FACILITIES	<ul style="list-style-type: none">• 0 new locations were added to the database
STATE WEIGH STATIONS	<ul style="list-style-type: none">• 3 new locations were added to the database
TRUCK STOPS	<ul style="list-style-type: none">• 5 new location was added to the database
REST AREAS	<ul style="list-style-type: none">• 0 new locations were added to the database
MANUFACTURING PLANTS	<ul style="list-style-type: none">• 998 new locations were added to the database
WALMART OVERNIGHT PARKING	<ul style="list-style-type: none">• 0 new locations were added to the database

* Border defined as any changes in jurisdiction between states, provinces or countries.

Section 6

2023 Q2 North America Energy Data

Coverage & Statistics



The following states/provinces have existing energy network (lease roads) and Places:

REGION	NETWORK	PLACE TYPES		
		WELL	FACILITY	LAND SURVEY ADDRESS
UNITED STATES				
ALABAMA	✓			
ALASKA	✓	✓		
ARIZONA	✓			
ARKANSAS	✓	✓		✓
CALIFORNIA	✓	✓		✓
COLORADO	✓	✓	✓	✓
FLORIDA	✓			
ILLINOIS	✓			
IOWA	✓			
KANSAS	✓	✓		
LOUISIANA	✓	✓	✓	✓
MAINE	✓			
MINNESOTA	✓			
MISSISSIPPI	✓	✓		✓
MONTANA	✓	✓	✓	✓
NEBRASKA	✓			
NEW MEXICO	✓	✓	✓	✓
NEW YORK	✓	✓		
NORTH CAROLINA	✓			
NORTH DAKOTA	✓	✓	✓	✓
OHIO	✓	✓		✓
OKLAHOMA	✓	✓	✓	✓
PENNSYLVANIA	✓	✓		
SOUTH DAKOTA	✓			
TENNESSEE	✓			
TEXAS	✓	✓		
UTAH	✓	✓	✓	✓
VIRGINIA	✓			
WASHINGTON	✓			
WEST VIRGINIA	✓	✓		
WISCONSIN	✓			
WYOMING	✓	✓	✓	✓
CANADA				
ALBERTA	✓	✓	✓	✓
BRITISH COLUMBIA	✓	✓	✓	✓
MANITOBA	✓	✓		✓
NEW BRUNSWICK	✓			
NEW LABRADOR	✓			

NORTHWEST TERRITORIES	✓			
NOVA SCOTIA	✓			
NUNAVUT	✓			
ONTARIO	✓			
PRINCE EDWARD ISLAND	✓			
QUEBEC				
SASKATCHEWAN	✓	✓		✓
YUKON TERRITORY	✓			

Summary of Updates

There are no changes to report at this time

Section 7

Contact Information

Contact

PC*MILER Technical Support

H: 8:00 AM – 5:00 PM Eastern Time,
Monday-Friday, except U.S. holidays

P: 800-377-6453, ext. 2

P: 609-683-0220, ext. 2 (outside the U.S.)

W: <https://support.pcmiler.com>

PC*MILER Sales

H: 9:00 AM – 5:00 PM Eastern Time,
Monday-Friday, except U.S. holidays

P: 800-377-6453, ext. 1

P: 609-683-0220, ext. 1 (outside the U.S.)

W: [Contact Us](#)

About Trimble MAPS

Trimble MAPS provides global map-centric technology dedicated to transforming journeys through innovative routing, scheduling, visualization and navigation solutions. Built on map data and a routing engine designed specifically for commercial vehicles, its development platform and trusted products are made for a broad range of industries, workforces and fleets of all sizes. The Trimble MAPS brands including PC*MILER, CoPilot and Appian are the foundation for safe and efficient journeys worldwide—one driver, one vehicle, one fleet at a time. Trimble MAPS is a Division of Trimble: maps.trimble.com.



MAPS | Maps & Applications for Professional Solutions